















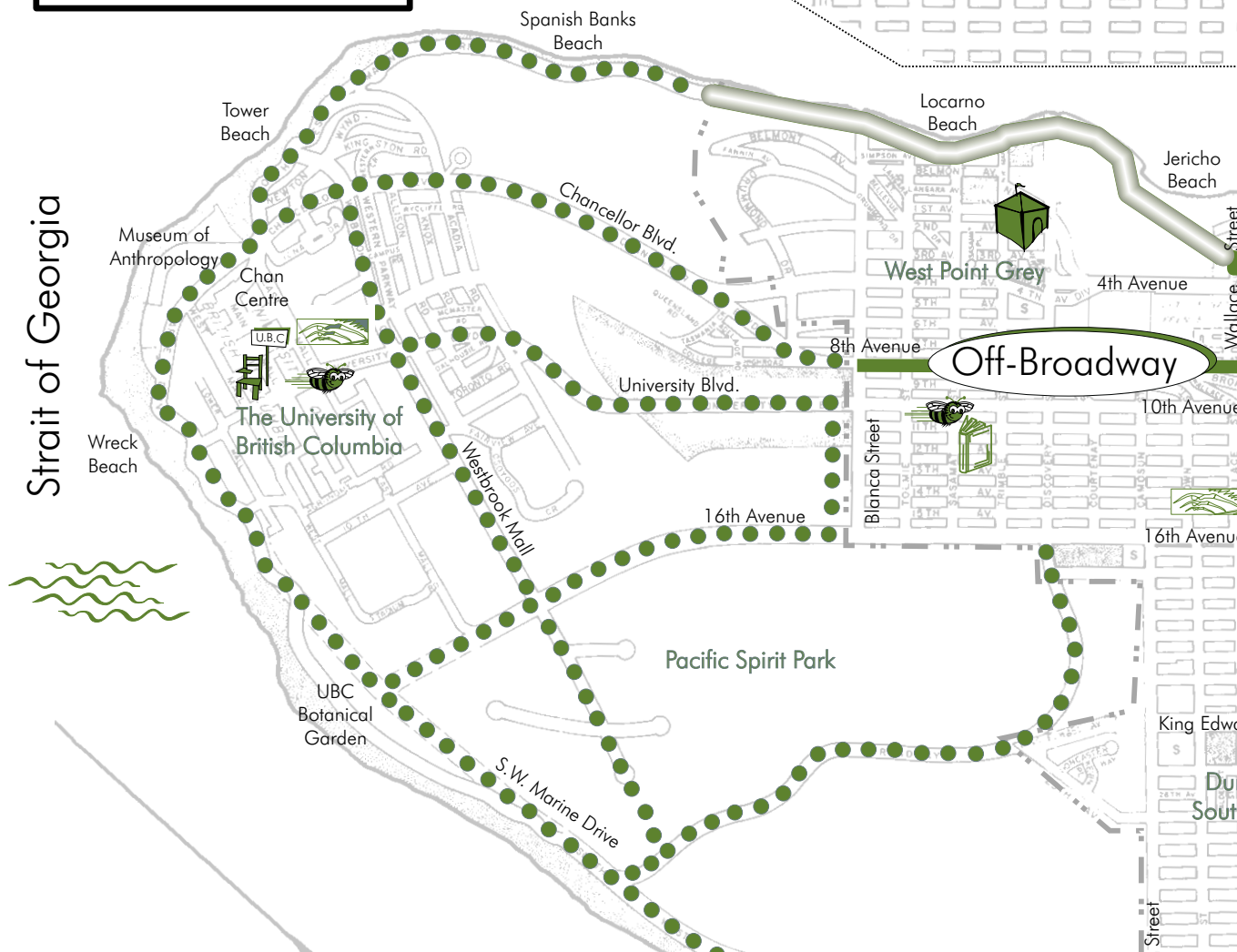
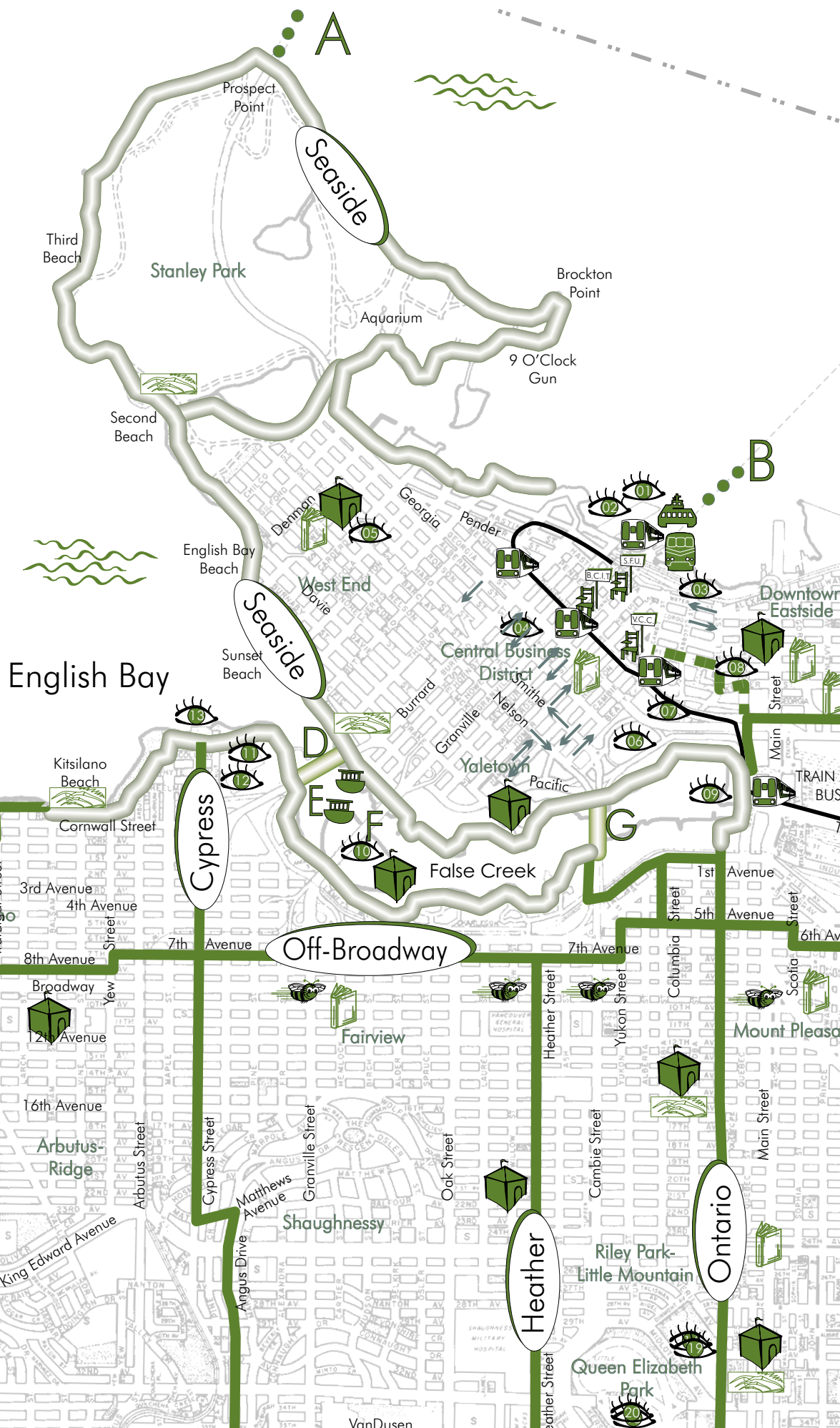
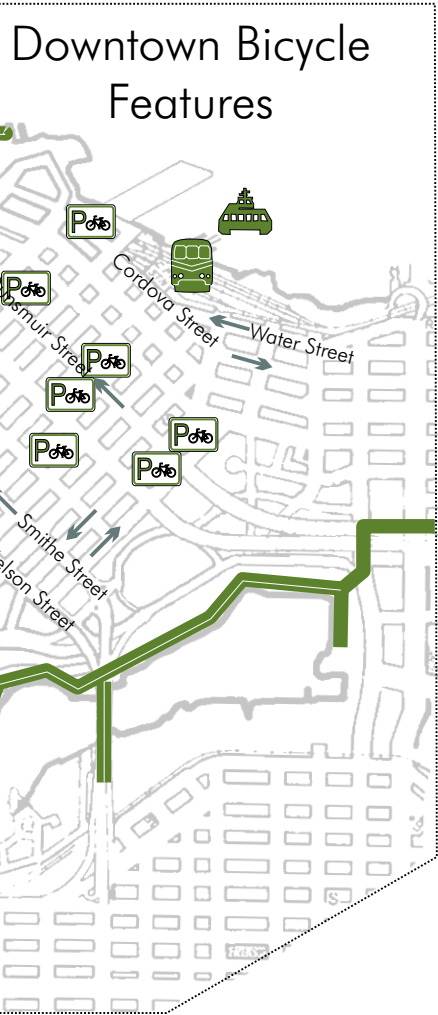


Vancouver Bicycle Routes

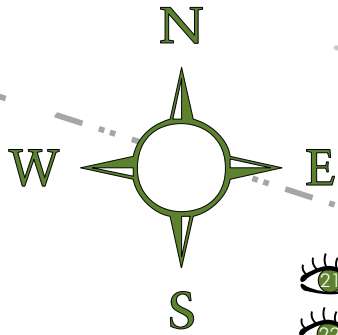
Legend

-  Bikelane
-  Bikeway
-  Bikeway & Greenway
-  Other Bike Routes
-  Bicycle Parking
-  99 B-Line Stop
-  Sea Bus Terminal
-  Aquabus Ferry
-  West Coast Express
-  One-Way Street
-  Community Centre
-  Swimming Pool
-  Library
-  College/University
-  Local Attraction
-  Skytrain Station





North Vancouver



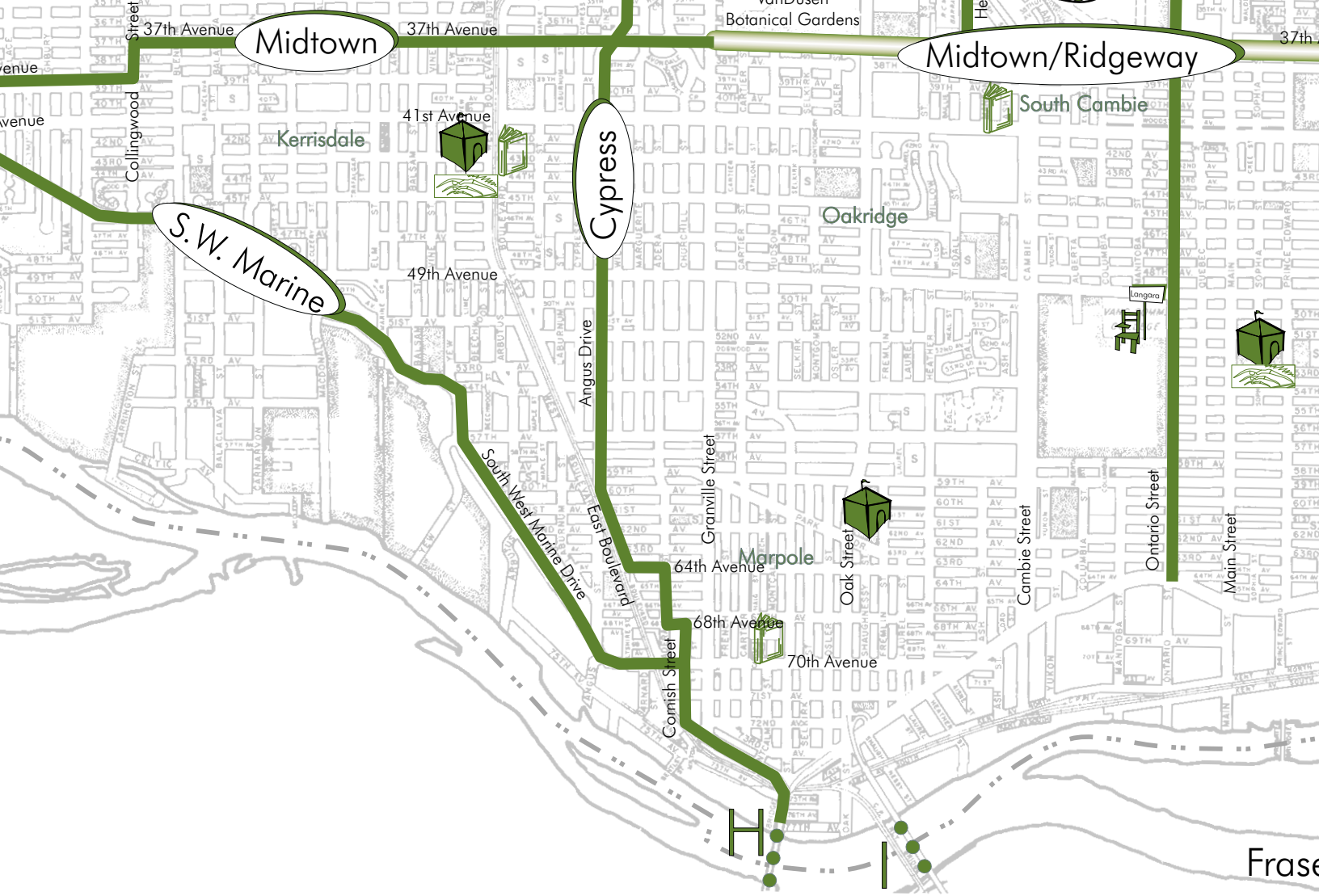
Burrard Inlet



Burnaby

Camosun
39th Av
41st A





Midtown

Midtown/Ridgeway

S.W. Marine

Cypress

South Cambie

Kerrisdale

Oakridge

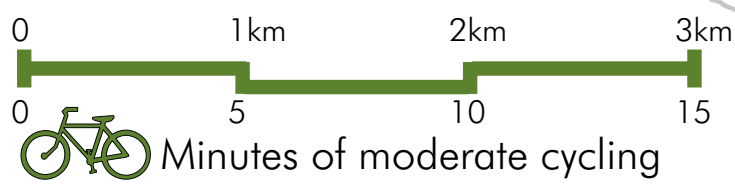
Marpole

Langara

Richmond

Fraser





er River

0 5 10 15
 Minutes of moderate cycling